

LEGEND



Site Boundary

Land in the control of the joint venture partnership, beyond the application boundary

PI3 VO129 0

SOUTH DRIVE  
HARWELL CAMPUS

ApX 1

LDĀDESIGN

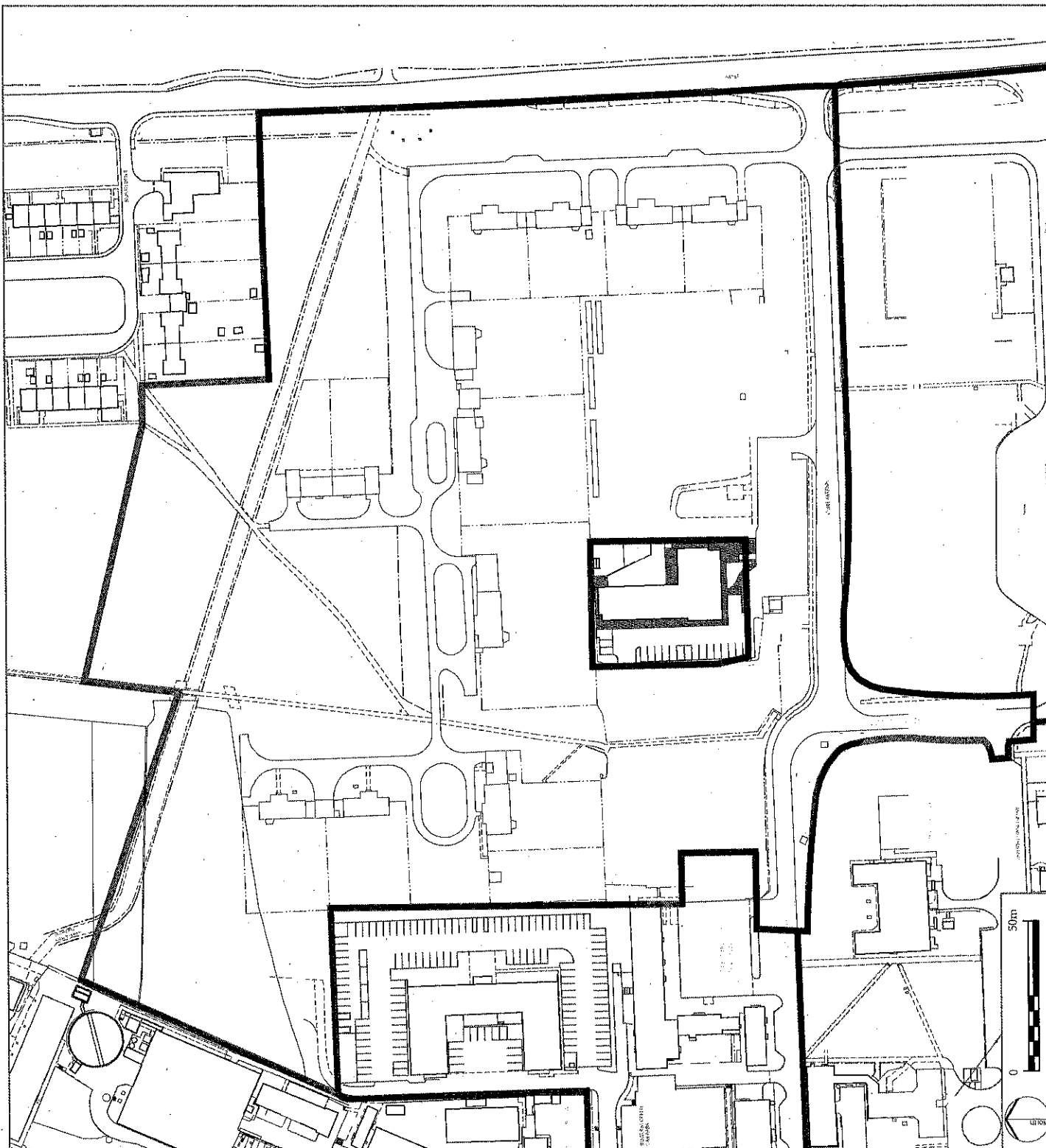
PROJECT TITLE  
LAND AT SOUTH DRIVE  
HARWELL OXFORD

DRAWING TITLE  
Site Extent




















ISSUED BY Oxford T: 01865 887050  
DATE Nov 2012 DRAWN JH  
SCALE#A3 1:1250 CHECKED KW  
STATUS Final APPROVED PCo

DWG. NO. 2966LO\_101B

No dimensions are to be scaled from this drawing.  
All dimensions are to be checked on site.  
Area measurements for indicative purposes only.  
© LDA Design Consulting LLP, Quality Assured to BS EN ISO 9001:2008  
Sources: Ordnance Survey



LEGEND

-  Site boundary
-  Proposed dwelling
-  Proposed dwelling on corner
-  Buildings with flats
-  Public Open Space
-  Strategic Open Space
-  Amenity spaces
-  Gardens
-  Children's Play Space
-  Street with carriageway and pavement
-  Small streets and courts
-  Communal drives (private)
-  Areas of handstanding
-  Parking
-  Category A trees retained
-  Category B trees retained
-  Existing hedgerows retained
-  Root Protection Zone
-  Proposed trees/ hedgerows

ApX 2

P13 VO129 0  
 SOUTH DRIVE  
 HARWELL CAMPUS  
 LDÄ DESIGN


PROJECT TITLE  
 LAND AT SOUTH DRIVE  
 HARWELL OXFORD

DRAWING TITLE  
 Illustrative Masterplan

ISSUED BY Oxford T: 01865 887050  
 DATE Nov 2012 DRAWN JH/ KW  
 SCALE@A3 1:1250 CHECKED KW  
 STATUS Final APPROVED PCo

DWG. NO. 2966LO\_102H

No dimensions are to be scaled from this drawing.  
 All dimensions are to be checked on site.  
 Area measurements for indicative purposes only.  
 © LDA Design Consulting LLP. Quality Assured to BS EN ISO 9001:2008  
 Sources: Ordnance Survey



3 STOREY DWELLINGS  
 WITH PARKING ON  
 GROUND FLOOR

